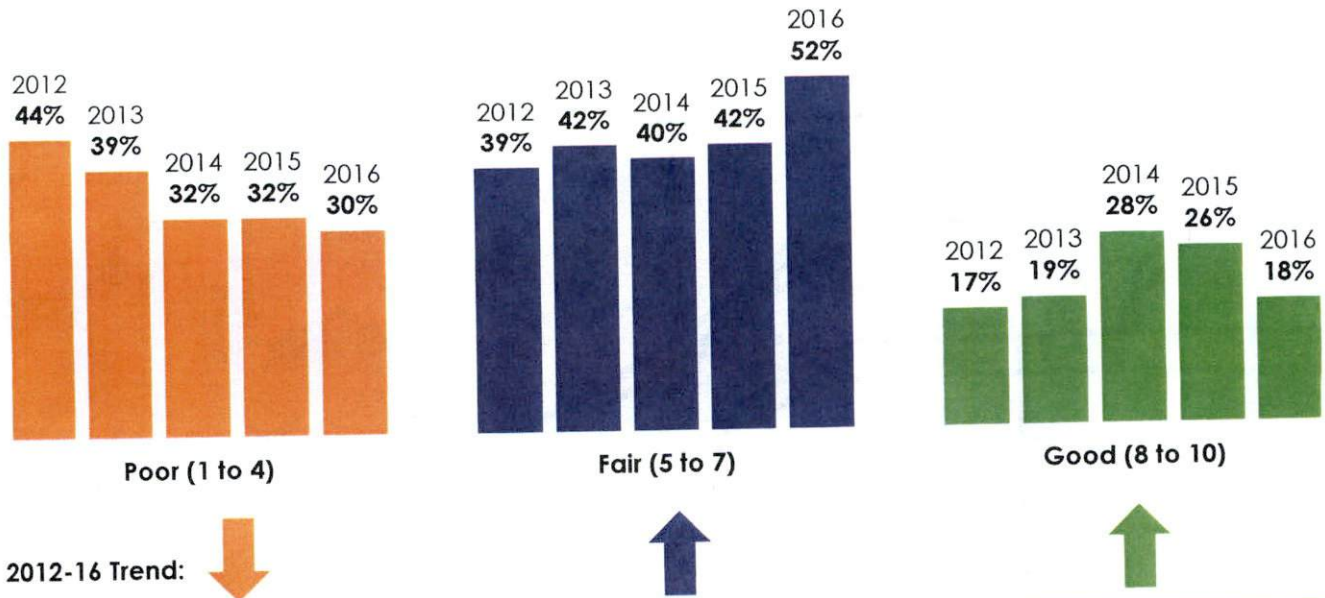


PASER Ratings 2012-2016



Ranked **#5** out of 17 townships in Genesee County by Average PASER Rating, #17 being the worst

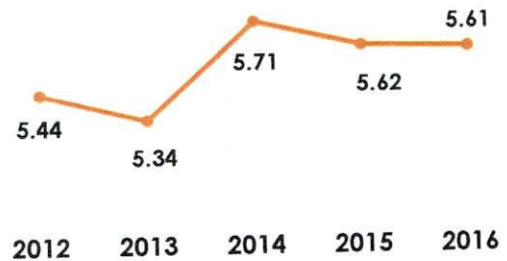
**168.3** lane miles of Federal Aid roads; ranked **#1** out of 17 townships, #1 having highest lane mileage

Flint and the surrounding urbanized area ranked **#1** of 63 Medium-Sized Urban Areas in the U.S. with the most roads in poor condition (2015 TRIP Report)

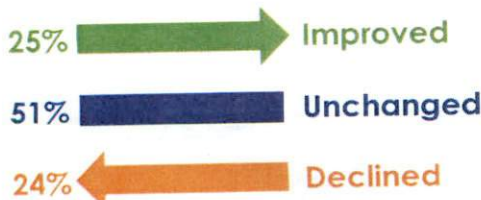
Genesee County ranked **#48** out of 83 counties in the state by percentage of poor roads, with #1 being the worst (Michigan TAMC)

Michigan ranked **#4** in the U.S. by comparing percentage of poor roads, #1 being the worst (2015 TRIP Report)

Flint Township Average PASER Rating (APR)



Flint Township Trend 2012-2016



Genesee County allocates an average of **\$7.1 million** in federal funds per year to improve the local federal aid network. **Genesee County Road Agencies** spend an additional **\$9.5 million** per year on road surface improvements using state Act 51 and local funds.

Flint Township raises approximately \$400,000 per year through a road millage.

Although conditions have improved in the short term, additional funding is needed to maintain roads in the long term. According to the 2040 Genesee County Long Range Transportation Plan, **2** times the current funding is needed to maintain existing conditions; **3** times the current funding is needed to see improvement.



# Flint Township

- Rating 8-10 (Good, 18%, 31.21 lane miles)
- Rating 5-7 (Fair, 52%, 86.77 lane miles)
- Rating 1-4 (Poor, 30%, 50.31 lane miles)
-  Roads Under State Jurisdiction
-  Local Road (Not Rated)

